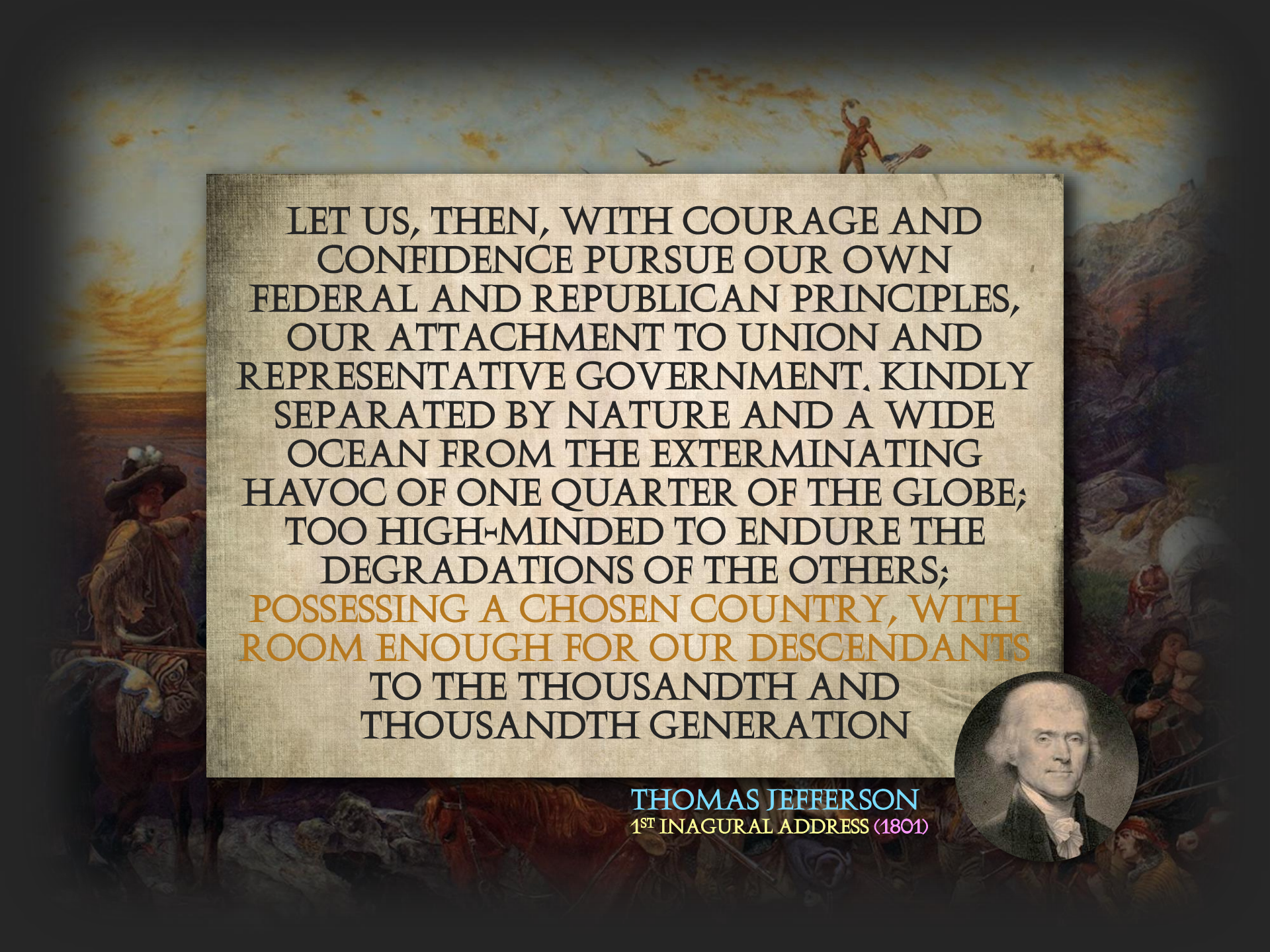


MANIFEST DESTINY

THE AGE OF WESTWARD EXPANSION

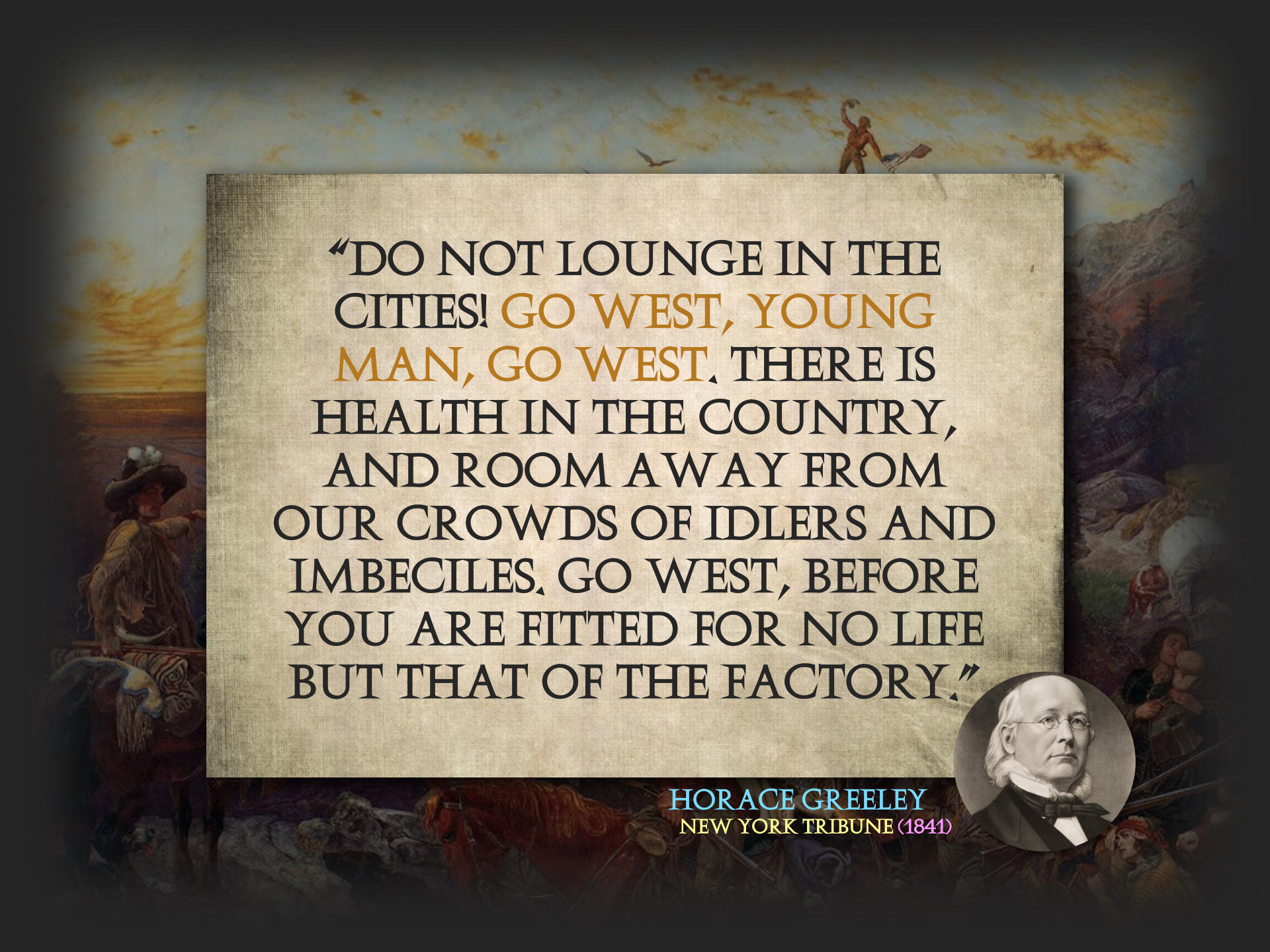


The background is a composite image. On the left, a Native American man in traditional dress sits on a horse, looking towards the right. On the right, a figure stands on a rocky cliff, holding a flag. The sky is filled with clouds and a bird in flight.

LET US, THEN, WITH COURAGE AND
CONFIDENCE PURSUE OUR OWN
FEDERAL AND REPUBLICAN PRINCIPLES,
OUR ATTACHMENT TO UNION AND
REPRESENTATIVE GOVERNMENT. KINDLY
SEPARATED BY NATURE AND A WIDE
OCEAN FROM THE EXTERMINATING
HAVOC OF ONE QUARTER OF THE GLOBE;
TOO HIGH-MINDED TO ENDURE THE
DEGRADATIONS OF THE OTHERS;
POSSESSING A CHOSEN COUNTRY, WITH
ROOM ENOUGH FOR OUR DESCENDANTS
TO THE THOUSANDTH AND
THOUSANDTH GENERATION

THOMAS JEFFERSON
1ST INAGURAL ADDRESS (1801)

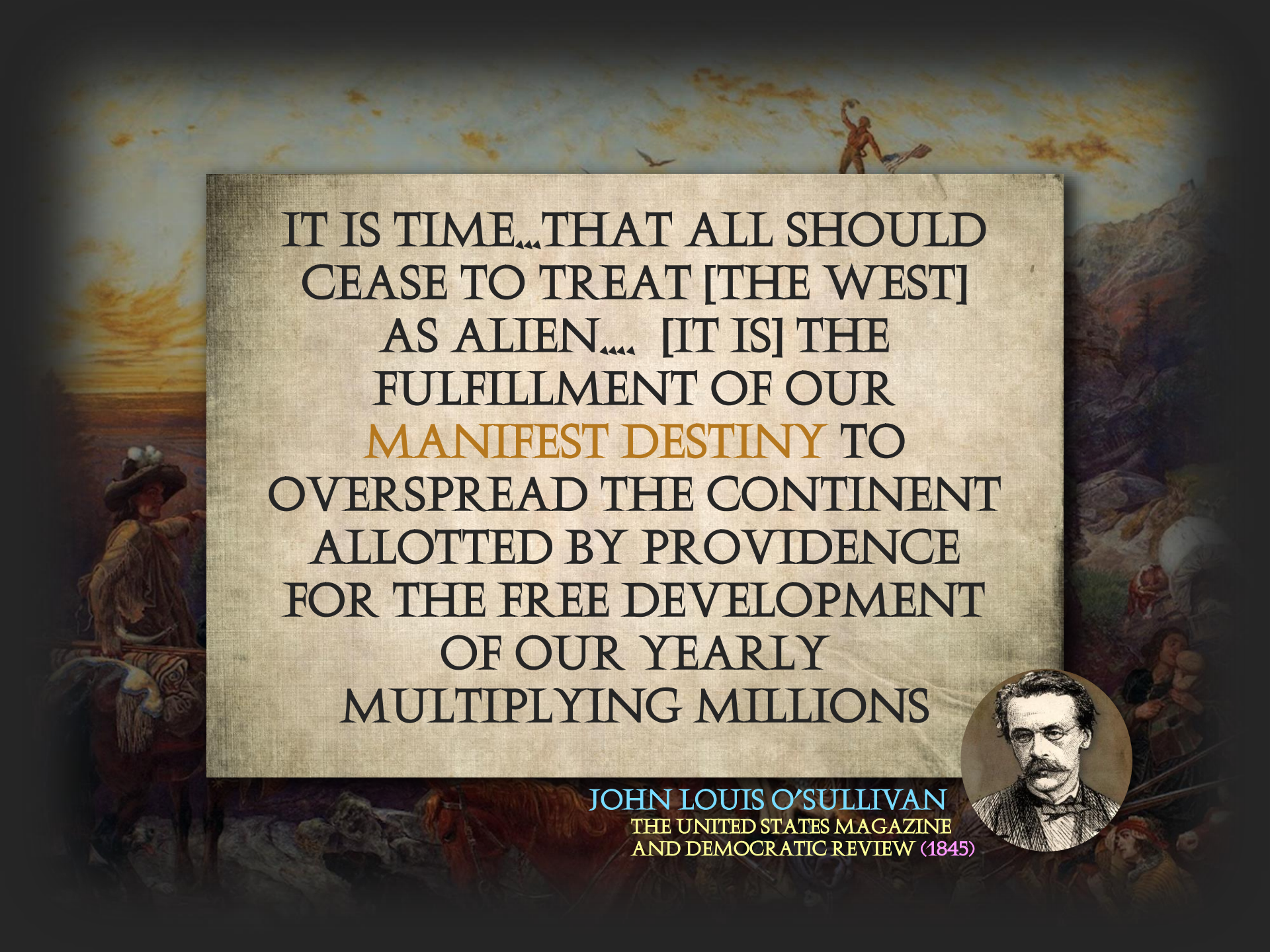




“DO NOT LOUNGE IN THE
CITIES! GO WEST, YOUNG
MAN, GO WEST, THERE IS
HEALTH IN THE COUNTRY,
AND ROOM AWAY FROM
OUR CROWDS OF IDLERS AND
IMBECILES. GO WEST, BEFORE
YOU ARE FITTED FOR NO LIFE
BUT THAT OF THE FACTORY.”


HORACE GREELEY
NEW YORK TRIBUNE (1841)





IT IS TIME... THAT ALL SHOULD
CEASE TO TREAT [THE WEST]
AS ALIEN... [IT IS] THE
FULFILLMENT OF OUR
MANIFEST DESTINY TO
OVERSPREAD THE CONTINENT
ALLOTTED BY PROVIDENCE
FOR THE FREE DEVELOPMENT
OF OUR YEARLY
MULTIPLYING MILLIONS

JOHN LOUIS O'SULLIVAN
THE UNITED STATES MAGAZINE
AND DEMOCRATIC REVIEW (1845)



MANIFEST DESTINY

A QUASI-RELIGIOUS IDEOLOGICAL MOVEMENT THAT PUSHED THE NOTION THAT AMERICA HAD A MORAL AND POLITICAL RIGHT & RESPONSIBILITY TO SPREAD DEMOCRATIC REPUBLICAN IDEALS & CAPITALISM ACROSS THE WORLD, STARTING WITH THE SETTLING OF THE WESTERN FRONTIER.



JOHN GAST, AMERICAN PROGRESS, 1872

THE CONTEXTS BEHIND WESTWARD EXPANSION



**RUGGED
INDIVIDUALISM**



**NATIONALISM
& PATRIOTISM**




**EMPIRE
OF LIBERTY**



**INDUSTRY
& IMMIGRANTS**

THE GREAT MIGRATION

1820S-1840S





MOVING WEST

250,000 TO
500,000
MIGRANTS

C. 34,000 DIED





The background of the slide is a painting depicting a scene in a forest. In the upper right, a Native American man stands, gesturing towards a group of people seated on the ground. The scene is set in a wooded area with trees and foliage. The overall tone is somber and historical.

INDIAN RESISTANCE & REMOVAL

1810s-1850s

POLICIES, RESISTANCE & MOVEMENT

CIVILIZATION FUND ACT

1819

"For the purpose of guarding against the further decline and final extinction of the Indian tribes, adjoining the frontier settlements of the United States, are for introducing among them the habits and arts of civilization"

BLACK HAWK WAR

1832

INDIAN TERRITORY

INDIAN REMOVAL ACT

1830-1847



F. 1824

THOMAS MCKENNEY

SEMINOLE WARS

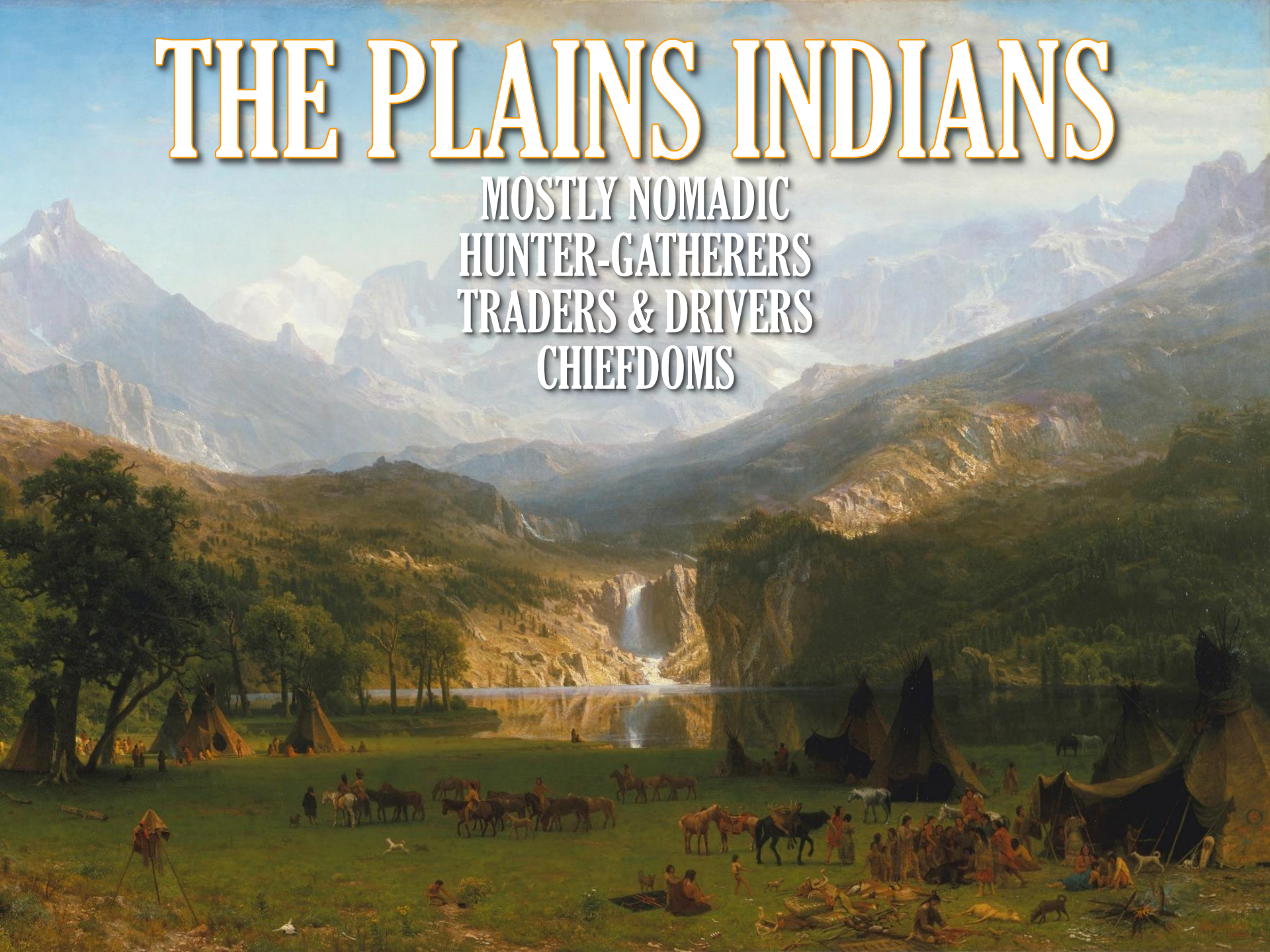
1817-1858

WESTERN PLAINS INDIANS



THE PLAINS INDIANS

MOSTLY NOMADIC
HUNTER-GATHERERS
TRADERS & DRIVERS
CHIEFDOMS





HORSE WAS
ESSENTIAL
(INTRODUCED 1540S)

BUFFALO
ESSENTIAL TO MOST PLAINS INDIANS

**TANNED HIDE:**

Moccasins, Cradles, Winter Robes, Shirts, Leggings, Belts, Dresses, Pipe Bags, Quivers, Tipi Covers, Gun Covers, Dolls



RAWHIDE: Containers, Shields, Buckets, Moccasin Soles, Belts, Headdresses, Medicine Bags, Drums, Ropes, Saddles, Stirrups, Knife Cases, Quirts, Armbands, Bullet Pouches



MUSCLES:
Sinew, Meat for Jerky



HORNS: Cups, Spoons, Ladles, Headdresses

TAIL:
Decorations, Fly Brush, Whips

FAT:
Soap, Cooking Oil



BONES:
Knives, Arrow-Heads, Shovels, Scrapers, Winter Sleds, Saddle Trees, War Clubs, Game Dice



STOMACH:
Buckets, Cups, Dishes, Cooking Pots

DUNG:
Fuel

HOOVES:
Glue, Rattles

BEARD:
Ornaments for Weapons

HAIR:
Headdresses, Saddle Pad Filler, Pillows, Ropes, Halters



BRAINS:
Hide Preparation

SKULL:
Altar at Religious Ceremonies

TONGUE:
Best Part of the Meat



TEXAS REVOLUTION

1835-1836



COAHUILA Y TEJAS
1821-1835

TABLA DE DISTANCIAS.

Distancia en Leguas.	Distancia en Millas.	Distancia en Kilómetros.
1	3.45	5.56
2	6.90	11.12
3	10.35	16.68
4	13.80	22.24
5	17.25	27.80
6	20.70	33.36
7	24.15	38.92
8	27.60	44.48
9	31.05	50.04
10	34.50	55.60
11	37.95	61.16
12	41.40	66.72
13	44.85	72.28
14	48.30	77.84
15	51.75	83.40
16	55.20	88.96
17	58.65	94.52
18	62.10	100.08
19	65.55	105.64
20	69.00	111.20
21	72.45	116.76
22	75.90	122.32
23	79.35	127.88
24	82.80	133.44
25	86.25	139.00
26	89.70	144.56
27	93.15	150.12
28	96.60	155.68
29	100.05	161.24
30	103.50	166.80
31	106.95	172.36
32	110.40	177.92
33	113.85	183.48
34	117.30	189.04
35	120.75	194.60
36	124.20	200.16
37	127.65	205.72
38	131.10	211.28
39	134.55	216.84
40	138.00	222.40
41	141.45	227.96
42	144.90	233.52
43	148.35	239.08
44	151.80	244.64
45	155.25	250.20
46	158.70	255.76
47	162.15	261.32
48	165.60	266.88
49	169.05	272.44
50	172.50	278.00
51	175.95	283.56
52	179.40	289.12
53	182.85	294.68
54	186.30	300.24
55	189.75	305.80
56	193.20	311.36
57	196.65	316.92
58	200.10	322.48
59	203.55	328.04
60	207.00	333.60
61	210.45	339.16
62	213.90	344.72
63	217.35	350.28
64	220.80	355.84
65	224.25	361.40
66	227.70	366.96
67	231.15	372.52
68	234.60	378.08
69	238.05	383.64
70	241.50	389.20
71	244.95	394.76
72	248.40	400.32
73	251.85	405.88
74	255.30	411.44
75	258.75	417.00
76	262.20	422.56
77	265.65	428.12
78	269.10	433.68
79	272.55	439.24
80	276.00	444.80
81	279.45	450.36
82	282.90	455.92
83	286.35	461.48
84	289.80	467.04
85	293.25	472.60
86	296.70	478.16
87	300.15	483.72
88	303.60	489.28
89	307.05	494.84
90	310.50	500.40
91	313.95	505.96
92	317.40	511.52
93	320.85	517.08
94	324.30	522.64
95	327.75	528.20
96	331.20	533.76
97	334.65	539.32
98	338.10	544.88
99	341.55	550.44
100	345.00	556.00

TABLA ESTADISTICA.

Estado.	Superficie, Millas Cuadradas.	Poblacion, Millas Cuadradas.	Capital.	Provincia.	Superficie, Millas Cuadradas.	Poblacion, Millas Cuadradas.	Capital.	Provincia.
Aguascalientes	1,414	110,000	Aguascalientes	Provincia de Aguascalientes	1,414	110,000	Aguascalientes	Provincia de Aguascalientes
Baja California	64,617	100,000	San Felipe	Provincia de Baja California	64,617	100,000	San Felipe	Provincia de Baja California
Baja California Sur	65,147	100,000	La Paz	Provincia de Baja California Sur	65,147	100,000	La Paz	Provincia de Baja California Sur
Belize	17,367	100,000	Belize	Provincia de Belize	17,367	100,000	Belize	Provincia de Belize
Bolivia	483,617	1,000,000	Sucre	Provincia de Bolivia	483,617	1,000,000	Sucre	Provincia de Bolivia
Brazil	3,280,570	10,000,000	Brasilia	Provincia de Brazil	3,280,570	10,000,000	Brasilia	Provincia de Brazil
Canada	9,984,670	30,000,000	Ottawa	Provincia de Canada	9,984,670	30,000,000	Ottawa	Provincia de Canada
Chad	1,267,000	10,000,000	Niamey	Provincia de Chad	1,267,000	10,000,000	Niamey	Provincia de Chad
China	9,596,961	1,200,000,000	Pekin	Provincia de China	9,596,961	1,200,000,000	Pekin	Provincia de China
Colombia	342,221	10,000,000	Bogota	Provincia de Colombia	342,221	10,000,000	Bogota	Provincia de Colombia
Costa Rica	51,113	1,000,000	San Jose	Provincia de Costa Rica	51,113	1,000,000	San Jose	Provincia de Costa Rica
Cuba	109,884	10,000,000	Havana	Provincia de Cuba	109,884	10,000,000	Havana	Provincia de Cuba
Dominican Republic	48,337	10,000,000	Santo Domingo	Provincia de Republica Dominicana	48,337	10,000,000	Santo Domingo	Provincia de Republica Dominicana
Ecuador	283,561	10,000,000	Quito	Provincia de Ecuador	283,561	10,000,000	Quito	Provincia de Ecuador
El Salvador	21,709	10,000,000	San Salvador	Provincia de El Salvador	21,709	10,000,000	San Salvador	Provincia de El Salvador
France	212,045	60,000,000	Paris	Provincia de Francia	212,045	60,000,000	Paris	Provincia de Francia
Germany	357,021	60,000,000	Berlin	Provincia de Alemania	357,021	60,000,000	Berlin	Provincia de Alemania
Ghana	110,670	10,000,000	Accra	Provincia de Ghana	110,670	10,000,000	Accra	Provincia de Ghana
Greece	113,512	10,000,000	Athens	Provincia de Grecia	113,512	10,000,000	Athens	Provincia de Grecia
Haiti	27,754	10,000,000	Port-au-Prince	Provincia de Haiti	27,754	10,000,000	Port-au-Prince	Provincia de Haiti
Honduras	111,890	10,000,000	Tegucigalpa	Provincia de Honduras	111,890	10,000,000	Tegucigalpa	Provincia de Honduras
Hungary	93,030	10,000,000	Budapest	Provincia de Hungria	93,030	10,000,000	Budapest	Provincia de Hungria
India	3,287,263	1,000,000,000	New Delhi	Provincia de India	3,287,263	1,000,000,000	New Delhi	Provincia de India
Indonesia	1,904,569	1,000,000,000	Jakarta	Provincia de Indonesia	1,904,569	1,000,000,000	Jakarta	Provincia de Indonesia
Italy	301,338	60,000,000	Rome	Provincia de Italia	301,338	60,000,000	Rome	Provincia de Italia
Jamaica	10,991	10,000,000	Kingston	Provincia de Jamaica	10,991	10,000,000	Kingston	Provincia de Jamaica
Japan	377,915	120,000,000	Tokyo	Provincia de Japon	377,915	120,000,000	Tokyo	Provincia de Japon
Korea	100,000	40,000,000	Seoul	Provincia de Corea	100,000	40,000,000	Seoul	Provincia de Corea
Madagascar	587,041	10,000,000	Antananarivo	Provincia de Madagascar	587,041	10,000,000	Antananarivo	Provincia de Madagascar
Mali	1,246,690	10,000,000	Bamako	Provincia de Mali	1,246,690	10,000,000	Bamako	Provincia de Mali
Mexico	7,595,767	10,000,000	Mexico City	Provincia de Mexico	7,595,767	10,000,000	Mexico City	Provincia de Mexico
Morocco	446,560	10,000,000	Rabat	Provincia de Marruecos	446,560	10,000,000	Rabat	Provincia de Marruecos
Nicaragua	130,370	10,000,000	Managua	Provincia de Nicaragua	130,370	10,000,000	Managua	Provincia de Nicaragua
Norway	385,203	10,000,000	Oslo	Provincia de Noruega	385,203	10,000,000	Oslo	Provincia de Noruega
Peru	1,285,157	10,000,000	Lima	Provincia de Peru	1,285,157	10,000,000	Lima	Provincia de Peru
Poland	118,516	10,000,000	Warsaw	Provincia de Polonia	118,516	10,000,000	Warsaw	Provincia de Polonia
Portugal	69,341	10,000,000	Lisbon	Provincia de Portugal	69,341	10,000,000	Lisbon	Provincia de Portugal
Romania	237,513	10,000,000	Bucharest	Provincia de Rumania	237,513	10,000,000	Bucharest	Provincia de Rumania
Russia	17,098,242	1,000,000,000	Moscow	Provincia de Rusia	17,098,242	1,000,000,000	Moscow	Provincia de Rusia
Spain	505,000	40,000,000	Madrid	Provincia de Espana	505,000	40,000,000	Madrid	Provincia de Espana
Sweden	449,964	10,000,000	Stockholm	Provincia de Suecia	449,964	10,000,000	Stockholm	Provincia de Suecia
Switzerland	41,284	10,000,000	Bern	Provincia de Suiza	41,284	10,000,000	Bern	Provincia de Suiza
Taiwan	36,193	10,000,000	Taipei	Provincia de Taiwan	36,193	10,000,000	Taipei	Provincia de Taiwan
Tanzania	801,038	10,000,000	Dar es Salaam	Provincia de Tanzania	801,038	10,000,000	Dar es Salaam	Provincia de Tanzania
Texas	695,621	10,000,000	Austin	Provincia de Texas	695,621	10,000,000	Austin	Provincia de Texas
Thailand	513,120	10,000,000	Bangkok	Provincia de Tailandia	513,120	10,000,000	Bangkok	Provincia de Tailandia
Turkey	783,562	10,000,000	Ankara	Provincia de Turquía	783,562	10,000,000	Ankara	Provincia de Turquía
USA	3,796,742	10,000,000	Washington	Provincia de Estados Unidos	3,796,742	10,000,000	Washington	Provincia de Estados Unidos
Venezuela	916,445	10,000,000	Caracas	Provincia de Venezuela	916,445	10,000,000	Caracas	Provincia de Venezuela
Yemen	527,968	10,000,000	Sana'a	Provincia de Yemen	527,968	10,000,000	Sana'a	Provincia de Yemen
Zambia	376,967	10,000,000	Lusaka	Provincia de Zambia	376,967	10,000,000	Lusaka	Provincia de Zambia
Zimbabwe	390,757	10,000,000	Harare	Provincia de Zimbabue	390,757	10,000,000	Harare	Provincia de Zimbabue



COAHUILA Y TEJAS

LAND GRANTS TO EMPRESARIOS



MOSES AUSTIN

1761-1821

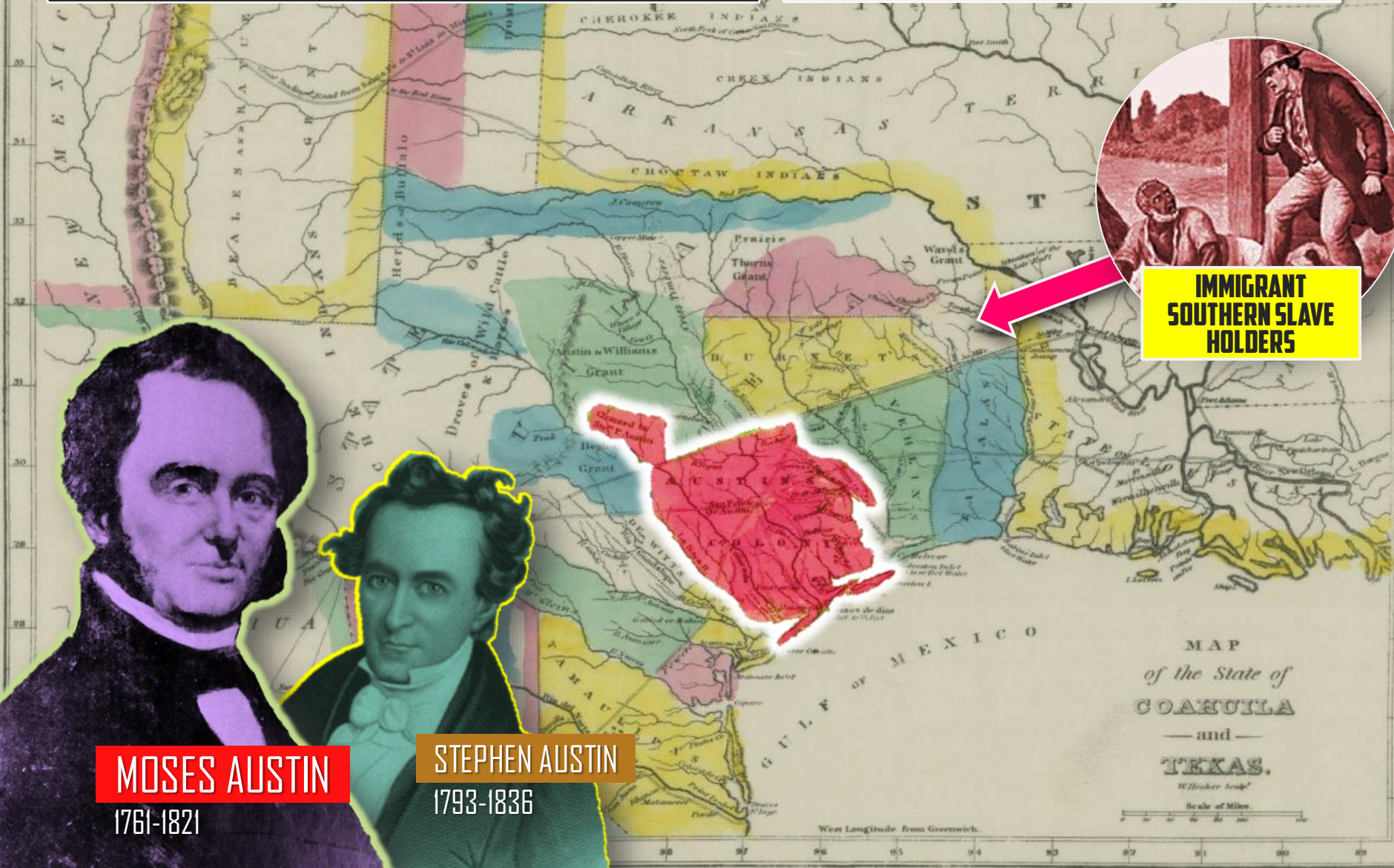


STEPHEN AUSTIN

1793-1836



**IMMIGRANT
SOUTHERN SLAVE
HOLDERS**





TEXAS POPULATION BOOM

1806 - 7,000

1836 - 50,000

5,000 SLAVES

30,000 ANGLOS

3,500 TEJANOS

14,000 INDIANS



1829 – SLAVERY OUTLAWED



1832 – GOV. OVERTHROW



1832 – PRES. ELECTION



1834 – DISARM MILITIAS



1835 – NEW CONSTITUTION

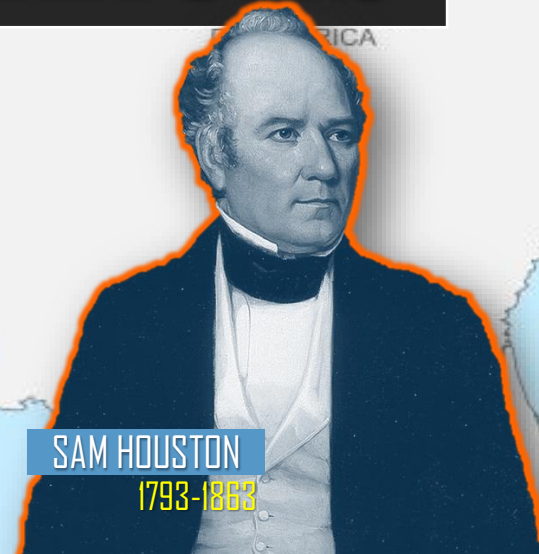


ANTONIO LOPEZ DE SANTA ANNA

1794-1876

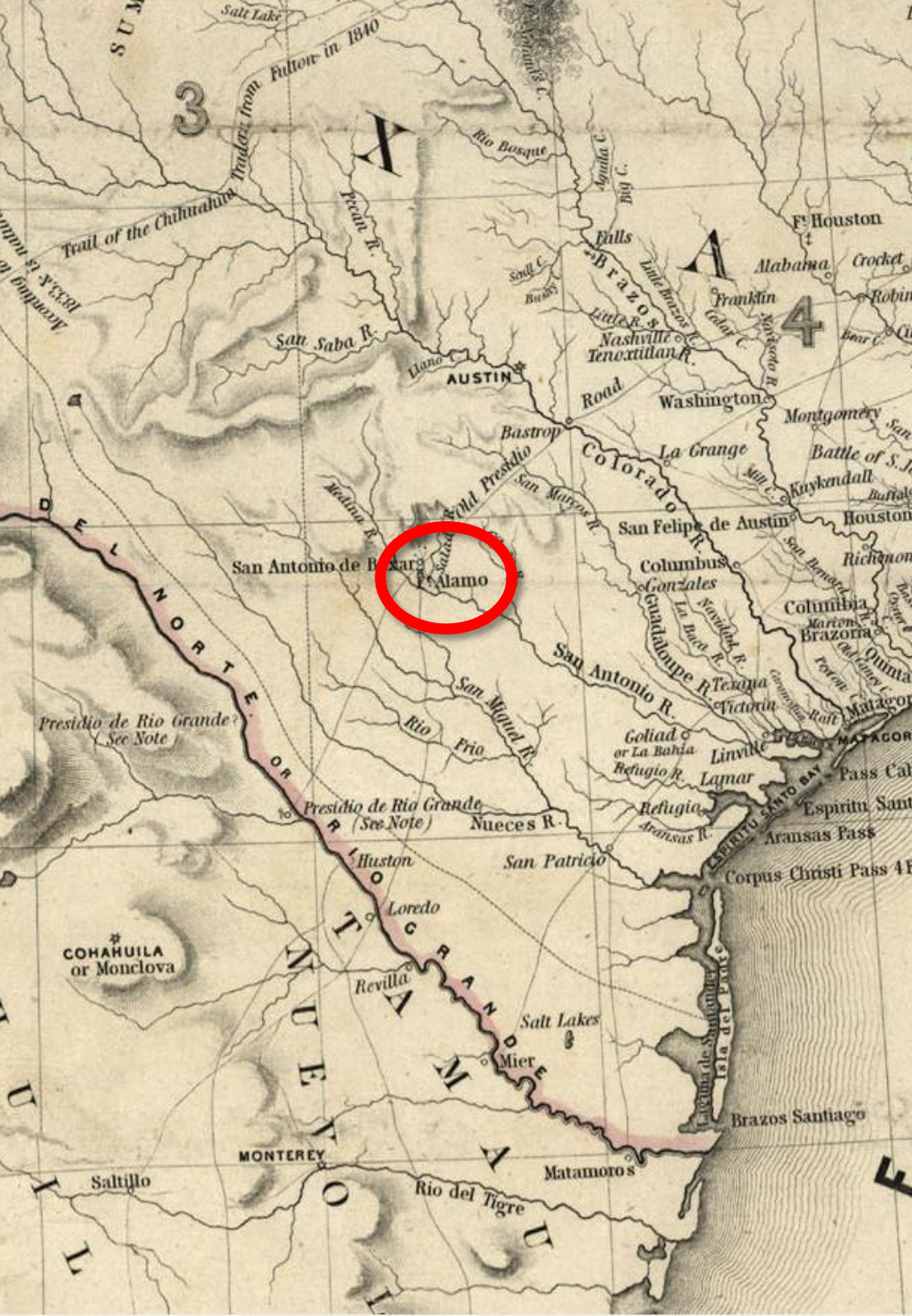
PRESIDENT & DICTATOR OF MEXICO

SEPERATIST REBELLIONS



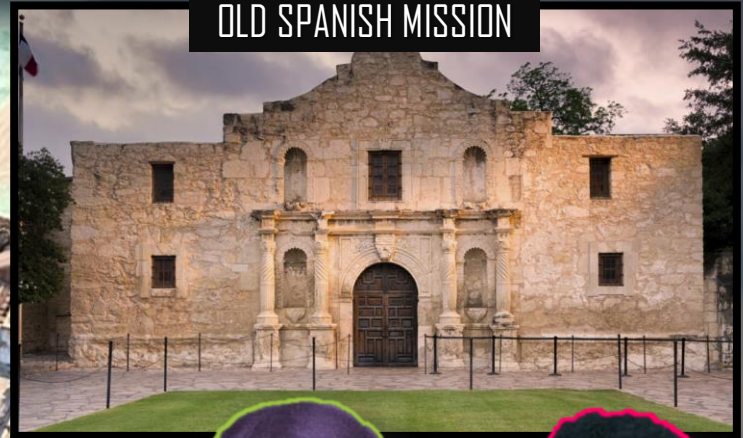
SAM HOUSTON
1793-1863

RAISES TEXAS ARMY



SAN ANTONIO, TX


OLD SPANISH MISSION



DAVY CROCKET
TN POLITICIAN &
FRONTIERSMAN

JAMES BOWIE
KY FRONTIERSMAN
& FIGHTER

WILLIAM TRAVIS
LIEUTENANT COLONEL



BATTLE OF THE ALAMO

FEB 23-MAR 3, 1836

18,000 vs 260 → c. 1,000 lost vs 260



Texas Revolution 1836



BATTLE OF SAN JACINTO

APRIL 21, 1836

CRUSHING DEFEAT OF MEXICAN ARMY (CASUALTIES 1,100 VS. 40)



TREATY OF VELASCO


MAY 14, 1836

SANTA ANNA SPARED & TEXAS BECAME INDEPENDENT



SANTA ANNA

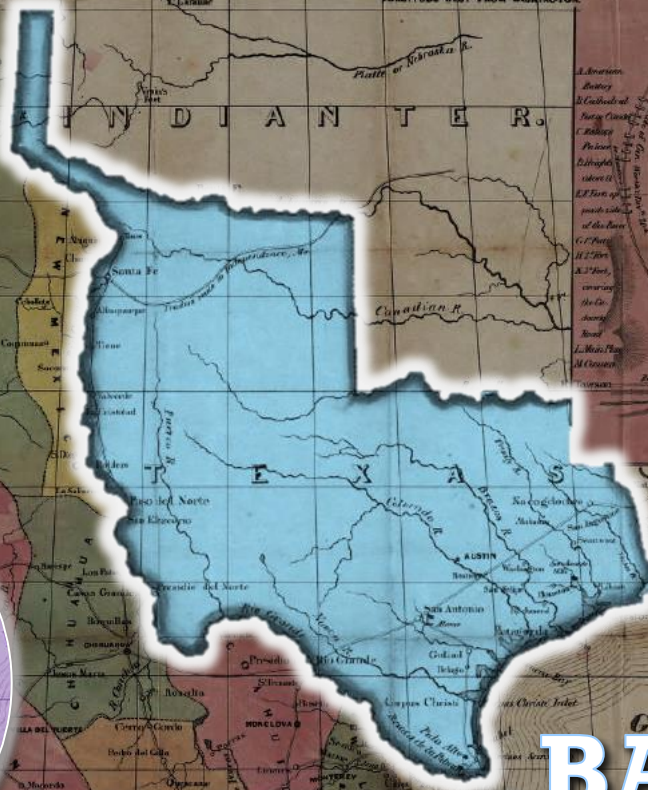
SAM HOUSTON



**PRESIDENT
SAM HOUSTON**



**SEC. OF STATE
STEPHEN AUSTIN**



BACK EAST


**SHOULD TEXAS BE ANNEXED OR
SHOULD IT REMAIN INDEPENDENT?**

**LONE STAR
REPUBLIC**





US SENATE
13 FREE STATES
13 SLAVE STATES



1836 Jackson going out
Van-Buren coming in
Neither wants to deal with TX

